



ROUTEBOOK 2022
ENGLISH

LEGEND – Use and Description of the Routebook

COLUMN 1 - Consecutive numbers:

Consecutive numbers offer a better orientation for navigation transfer and they give advice to the race management center.

COLUMN 2 - Kilometre of references:

References of kilometres are visible at every action and sometimes at mountain passes and road signs of villages as well.

COLUMN 3 - Column of sketch:



The sketch of action at the specific kilometre should help to recognize the further continuation of the route f.e. at crossings, turns, etc. **ATTENTION:** Always follow the direction of arrow.



In roundabouts the specific exit to leave is mentioned in column 4 (column of description).

COLUMN 4 - Column of descriptions:

The column of descriptions gives information of the action at the current kilometre of reference, contains traffic signs, essential information, road signs of villages which all have to be passed until the next action. **Therefore read the whole column carefully!**

LEGEND to column of description:

Upright letters: Description of action, traffic information signs, sometimes road signs of villages (end of village).
(385) = meters a.s.l. exact height not guaranteed.

Oblique letters and underlined: Road sign, indicating a village, e.g.: Schrattenberg.

Bold letters: Attention, caution, important information e.g. **ATTENTION, set tachometer to 0 (zero)!**

COLUMN 5 - Total kilometres:

When tachometer is set to 0 (zero) total kilometres accumulate. This column is just for your information.

Differences of the total amount of kilometre in the routebook between the total amount of kilometre of online portal are a result of inaccuracies of online data and the cars' tachometers.

SPECIAL SERVICE:

From about km 700 onwards, fuel stations are indicated. The choice of gas stations is randomly picked. There are other stations as well. The opening hours of the several stations are not mentioned due to that please think in advance and refill fuel in time.
















MAPS:













Additionally to the description the race course can be found in maps, online, routebook too.














IMPORTANT: IN DOUBT MAPS RANK HIGHER THAN TEXT!!!


















As an additional map the road map „Oberösterreich 1:150 000“ is recommended.
(Exception: Routebook Nr. 1 – 17; roads are drawn here approximately only.)































COLUMN 1	COLUMN 2	COLUMN 3	COLUMN 4
1	0,0		Start Race around Austria - reset mileage to 0 - straight ahead through the roundabouts
2	0,6		Stay left - direction Vöcklamarkt, Ried
3	1,0		Stay right - direction Ried, Vöcklmarkt
4	1,4		Take the second exit - direction Vöcklamarkt
5	1,9		Turn left - direction Weißenkirchen - <u>Thanham</u> - <u>Röth</u> - <u>Hölleiten</u>
6	6,2		Turn left after the village Hölleiten (place - name-sign shows the end) - drive in direction to the church
7	6,4		<u>Weißenkirchen</u> - pass the church on the left side - when the place-name-sign Weißenkirchen ends stay straight
8	6,9		Turn left at the 13% downhill gradient sign - direction Vöcklatal (blue sign)
9	7,8		Turn right direction Vöcklatal (blue sign)
10	9,0		Turn left - drive uphill in direction Vöcklatal (blue sign)
11	10,2		Straight ahead over the hilltop
12	10,8		Turn left - direction Mondsee (blue sign)
13	12,4		Turn right - direction Oberhofen, Irrsdorf, Hüttenedt - straight ahead - <u>Hochfeld</u> - <u>Schwandt</u>
14	19,0		Turn right - direction Salzburg, Straßwalchen - B154 - <u>Straßwalchen</u> - TS 1 ____: ____
15	21,7		Roundabout - Take 1. Exit - direction Linz, Braunau, B1 - stay at major road - after 400m end of major road - left in direction Braunau, Mattighofen - B147
16	22,8		Turn left - direction Braunau, Ried im Innkreis
17	23,5		Keep left - direction Lochen, Lengau - go straight ahead - <u>Schwöll</u>











18	25,0		Turn left - direction Lengau, Lochen - over the railroad. CAUTION STOP SIGN! - <u>Lengau</u>
19	29,0		Go straight ahead - in direction Kirchberg, Mattighofen, Munderfing
20	29,7		Take the third exit - direction Mattighofen, Munderfing
21	30,9		Take the third exit - direction Kirchberg, Palting, Babenham - <u>Babenham</u>
22	31,8		Stay left
23	33,3		Take the second exit - direction Kirchberg, Kerschham - <u>Kerschham</u>
24	36,3		Straight ahead - direction Auerbach, Kirchberg
25	36,6		Stay right - direction Auerbach - <u>Kirchberg</u> - stay on the major road
26	38,8		Turn right - direction Pischelsdorf, Auerbach - straight ahead - <u>Auerbach</u> - <u>Unterimprechting</u>
27	43,3		Turn right - direction Pischelsdorf, Mattighofen - CAUTION RESET MILEAGE - <u>Wagenham</u>
	0,0		
28	1,2		Straight ahead - direction Pischelsdorf, Uttendorf - <u>Wagenham</u> - <u>Pischelsdorf</u>
29	6,0		Stay right - direction Braunau, Neukirchen - <u>Ottendorf</u>
30	10,7		Turn right - direction Braunau, Neukirchen - B156 - <u>Neukirchen</u>
31	13,4		Turn right direction - Burgkirchen - <u>Burgkirchen</u>
32	17,2		Straight ahead over the intersection
33	17,3		Stay left - direction St. Peter am Hart, St. Georgen - shortly after take a right turn











34	17,40		Turn right - direction St. Peter am Hart, St. Georgen - <u>Forstern</u> - <u>St. Georgen</u>
35	18,2		Stay left direction - St. Peter - over the railroad at km 19,0 - <u>St. Peter</u>
36	23,4		Straight ahead direction Hagenau - railroad crossing
37	24,7		Turn right - direction Mining, Bogenhofen - <u>Bogenhofen</u> - straight ahead, over the bridge - <u>Mining</u> - TS 2 ____:____
38	30,5		In Mining after the right-hand-bend turn left - direction Mühlheim, Mamling - <u>Mamling</u> - <u>Mühlheim</u> - straight ahead
39	37,4		Turn left - direction Katzenberg, Kirchdorf - <u>Graben</u>
40	40,0		<u>Kirchdorf</u> - In Kirchdorf stay right on the major road - <u>Katzenberg</u> - straight ahead - direction Obernberg, Reichersberg
41	45,2		<u>Obernberg</u> - stay on the major road, after second gate turn right - drive straight ahead - direction Reichersberg
42	48,8		<u>Reichersberg</u>
43	49,6		Turn left - direction Schärding, Suben - <u>Mitterding</u>
44	57,8		Take the second exit - direction Schärding, Suben - B149
45	58,1		Take the second exit - direction Schärding, Suben - B149 - Suben - TS 3 ____:____ - <u>Haid</u> - stay left - direction Schärding
46	62,9		Take second exit - direction Schärding - B149 - <u>Badhöring</u> - <u>ÖAMTC</u> - <u>St. Florian</u>
47	64,6		Take first exit - direction Rainbach - B149 - CAUTION, MILEAGE RESET!!
	0,0		
48	0,8		Turn left direction Schärding - shortly after underpass - B137
49	3,5		Turn right - direction Engelhartzell, Schardenberg, Schärding - B136 - <u>Schärding</u>












50	3,6		Take the second Exit - direction Schardenberg - B136 - (307) - straight ahead - direction Schardenberg
51	9,5		Turn right - direction Schardenberg
52	11,7		<u>Schardenberg</u> - (542)
53	12,2		Turn right - direction Münzkirchen, Freinberg
54	13,0		Go straight ahead - direction Esternberg, Freinberg - forward in direction Freinberg
55	15,4		Stay left - direction Passau, Freinberg - <u>Hareth</u> - forward in direction Passau, Freinberg
56	19,5		Turn right - direction Unterhinding, Hinding, (green sign - Donautal)
57	23,2		Turn right - direction Linz, Eferding, Engelhartzell
58	27,5		Go straight ahead - direction Linz - B130 - (314) - <u>Pyrawang</u> - <u>Kasten</u> - <u>Engelhartzell</u>
59	51,7		Turn right over the Donau-bridge - TS 4 ____:____ - direction Niederranna
60	52,9		Turn left - direction Neustift, Niederranna - (298) - <u>Niederranna</u> - stay right, on the major road - <u>Dorf</u> - <u>Steinlacken</u> - <u>Grub</u> - <u>Neustift</u>
61	62,6	 	Stop-sign in Neustift - CAUTION RESET MILEAGE!! - go straight ahead - direction Oberkappel - <u>Oberkappel</u>
	0,0		
62	4,1		In Oberkappel go straight ahead in direction Kollerschlag
63	4,3		Stay right in direction Rohrbach, Ulrichsberg, Kollerschlag
64	10,1		Go straight ahead - direction Ulrichsberg - <u>Mistlberg</u> - <u>Kollerschlag</u> - (723)
65	13,6		Straight ahead
66	13,7		Turn right to street number B38, direction Ulrichsberg, Julbach













67	14,2		ATTENTION: Leave the priority road left in the 180° curve towards Ulrichsberg, Julbach - <u>Nebelberg</u> - <u>Vorderschiff</u> ! - <u>Hochkraml</u>
68	21,4		Turn left direction Ulrichsberg, Julbach
69	22,0		<u>Julbach</u> - drive through the town
70	22,6		Stay left - direction Ulrichsberg - <u>Stangl</u>
71	27,3		<u>Ulrichsberg</u> - TS 5 ____: ____ - (609) - stay on the priority road to the roundabout
73	28,2		Take the first Exit - direction Linz, Aigen
74	34,8		Take the third Exit - direction Haslach, Aigen Süd - <u>Aigen-Schlägl</u> - go straight ahead
75	35,1		Turn left direction Haslach, St. Oswald
76	35,6		Turn left - direction Haslach, St. Oswald - over the railroad - CAUTION stop-sign - <u>Unterneudorf</u> - <u>Minihof</u> - <u>Schwackerreith</u> - <u>Damreith</u> - <u>Haslach</u> - (499) 
77	44,8		Turn left - direction Freistadt - B38 - <u>Haslach an der Mühl</u> - straight ahead B38
78	47,0		Turn left - direction Guglwald, Afiesl - <u>St. Stefan am Walde</u> - direction Guglwald - <u>Oberafiesl</u> - (858) - <u>Unterafiesl</u>
79	62,2		Turn left - direction Freistadt, Bad Leonfelden - B38 - <u>Bad Leonfelden</u> - (748)
80	71,2		Take fourth Exit - direction Linz, Freistadt
81	71,8		Take the first Exit - direction Linz, Freistadt - B126 - CAUTION MILEAGE RESET!!
	0,0		
82	1,0		Take the fourth Exit direction Freistadt -B38










83	6,3		Turn left direction Rainbach, Reichenthal - <u>Reichenthal</u>
84	10,4		Turn left - direction Rainbach, Summerau - <u>Summerau</u> - <u>Rainbach</u>
85	18,4		In Rainbach - turn right - direction Linz, Freistadt - B310 - <u>Apfoltern</u> - <u>Vierzehn</u>
86	23,1		Take the first Exit - direction Freistadt, Königswiesen - B125 - <u>Freistadt</u> - TS 6 ____:____
87	24,2		4. Exit direction - Sandl - B38 - (565)
88	26,7		Second Exit direction - Gmünd, Sandl, Grünbach
89	27,4		Go straight direction - Sandl, Gmünd - B38
90	37,6		<u>Sandl</u> - stay on the major road - (925) - <u>Kohlstadt</u>
91	48,5		<u>Karlstift</u> - (906)
92	49,0		Direction Gmünd - B41 - <u>Brennerhof</u> - <u>Bad Großpertholz</u> - <u>Steinbach</u>
93	68,1		<u>Weitra</u> - (563) - CAUTION , MILEAGE RESET!
	0,0		
94	1,0		Third Exit direction - Schrems, Gmünd - B41
95	3,3		<u>Alt-Weitra</u> - gas station - stay on B41
96	11,5		Third Exit direction - Gmünd Mitte - <u>Gmünd</u> - TS 7 ____:____ - (495) - gas station
96a	11,7		Second Exit direction - Litschau, Zentrum Gmünd
97	12,4		Turn right - direction - Litschau, cross the railroads - stay on the major road
98	12,8		Second Exit direction - Zentrum (green sign)
99	13,1		traffic lights - go straight













100	13,6		Traffic lights - straight ahead - direction Prag, Litschau
101	13,7		Turn left - direction Litschau, Prag
102	13,8		Turn right - direction Litschau (one way - street) - over the bridge
103	14,0		Turn right - direction Litschau, Breitensee
104	14,3		Cross the railroads
105	14,8		Sign- Gmünd Ende
106	16,6		<u>Breitensee</u>
107	20,4		Turn right, cross the Railroads then left - <u>Neunagelberg</u> - direction Litschau - <u>Alt Nagelberg</u> - <u>Brand</u> - <u>Finsternau</u> - <u>Goppright</u> - <u>Schöнау</u>
108	36,4		<u>Litschau</u> - TS 8 ____:____ - (527) - into the village (stay right - afterwards follow the major road)
109	36,9		Turn right direction Haugschlag - straight ahead direction Heidenreichstein (in the center drive up the hill)
110	37,3		Straight ahead direction Heidenreichstein
111	37,4		Turn right - direction Heidenreichstein
112	38,2		Sign Litschau Ende - CAUTION , MILEAGE RESET! - <u>Loimanns</u> - <u>Eisgarn</u>
	0,0		
113	4,9		In Eisgarn straight ahead direction Eggern - <u>Eggern</u>
114	8,3		In Eggern turn left - direction Ruders - Turn right - direction Ruders, Kautzen - <u>Grünau</u>
115	12,0		<u>Ruders</u> - straight ahead direction Dobersberg - B30
116	12,5		Stay left - direction Kautzen - B30 - <u>Weißbach</u>















117	14,0		Turn left - direction Kautzen - B30 - <u>Kautzen</u>
118	16,8		Turn left - direction Dobersberg, Tiefenbach - B30 - <u>Tiefenbach</u> - <u>Dobersberg</u>
119	23,5		Go straight ahead - direction Raabs - B30 - <u>Riegers</u>
120	25,2		In Riegers left - direction Karlstein - B30 - <u>Göpfritzsclag</u>
121	30,8		<u>Karlstein</u>
122	31,6		Bridge in Karlstein - Stay on road number: B30
123	38,8		<u>Raabs</u>
124	39,6		In Raabs - stay on road number: B30 - direction Drosendorf
125	40,1		In Raabs turn left - direction Weikertsclag, Geras - up the hill, after ca. 600m turn left - direction Modsiedl - <u>Modsiedl</u>
126	42,0		After the sign Modsiedl Ende - turn right - direction Nonndorf, Zemmendorf - <u>Zemmendorf</u>
127	44,8		Go straight ahead direction Nonndorf - stay left direction Nonndorf - <u>Nonndorf</u>
128	47,4		In Nonndorf - turn right - direction Drosendorf, Autendorf - <u>Autendorf</u> - straight ahead
129	52,5		<u>Drosendorf Stadt</u> - TS 9 ____:____
130	53,0		In Drosendorf Stadt - after crossing the gate - stay right
131	53,2		after the main aquare turn right- small road - straight ahead until the round- about
132	53,5		Third Exit - direction Langau, Drosendorf Altstadt - <u>Drosendorf Altstadt</u>
133	54,3		In Drosendorf Altstadt right - direction Langau - <u>Heinrichsreith</u>
134	61,3		<u>Langau</u>













135	62,5		In Langau turn left - direction Retz, Riegersburg - CAUTION MILEAGE RESET - stay on road number: B30 !
	0,0		
136	4,7		<u>Riegersburg</u>
137	5,4		In Riegersburg turn left - direction Hardegg, Felling - CAUTION DON'T MISS THE TURN ! Leave road number: B30 ! - <u>Felling</u>
138	12,9		<u>Hardegg</u>
139	13,5		In Hardegg turn right - direction Retz, Niederfladnitz
140	16,3		Go straight ahead - direction Retz, Niederfladnitz
141	16,8		<u>Merkersdorf</u> - stay left
142	17,3		In Merkersdorf stay right! DO NOT TURN LEFT --> dead end road
143	21,3		<u>Niederfladnitz</u>
144	21,6		TURN left - direction Unterretzbach, Mitterretzbach
145	28,3		left direction Mitterretzbach
146	28,5		<u>Mitterretzbach</u> - (256)
147	29,0		Go straight ahead direction Unterretzbach
148	31,1		<u>Unterretzbach</u> - in Unterretzbach straight ahead
149	32,8		Turn left - direction Kleinhaugsdorf
150	37,0		Second Exit - direction Jetzelsdorf - CAUTION after 2 km turn left. NO SIGNS!!! LOOK @ the detailmap Auggenthal !
151	39,1		CAUTION turn left - NO SIGNS! Drive carefully!! Steep and narrow road! - after small bridge village-sign <u>Auggenthal</u> - TS 10















152	41,6		In Auggenthal turn left - direction Laa/Th., Haugsdorf (no signs!) - B45 - stay on road number: B45 - <u>Haugsdorf</u> - <u>Alberndorf</u> - <u>Untermarkersdorf</u> - <u>Hadres</u> - <u>Obritz</u> - railroad crossing
153	52,5		Second Exit - direction Laa/Thaya - B45 - <u>Zwingendorf</u>
154	61,3		<u>Wulzeshofen</u> - Stay on road number: B45 - direction Laa/Thaya - Laa/Thaya KG Hanfthal
155	67,5		Third Exit - direction Laa/Thaya - B45 - (182) - <u>Laa/Thaya</u> - CAUTION MILEAGE RESET! - TS 11 ____:____ - Cross the railroad, stay on road number: B45
	0,0		
156	1,2		At the traffic lights turn left - direction Drasenhofen, Wildendürnbach - traffic lights - stay on major road
157	2,0		Turn right - direction Drasenhofen, Wildendürnbach
158	4,2		Second Exit - direction Drasenhofen, Wildendürnbach - <u>Wildendürnbach</u> - <u>Neuruppersdorf</u> - <u>Pottenhofen</u> - <u>Ottenthal</u>
159	18,0		Turn right - direction Drasenhofen, Guttenbrunn
160	19,4		<u>Guttenbrunn</u> - stay on major road - <u>Stützenhofen</u>
161	25,7		Right toward Wien, Poysdorf
161a	27,7		Second Exit - direction Poysdorf – B7 – stay on B7 toward Poysdorf, Poysbrunn, on the right lane
162	30,9		Fifth exit toward Herrnbaumgarten, Schrattenberg – CAUTION, NAVIGATE FOCUSED!
163	31,6		Turn left - direction Schrattenberg, Bernhardsthal
164	37,6		<u>Schrattenberg</u> - CAUTION DRIVE SLOWLY - DIFFICULT ROUTE
165			ROUTE in Schrattenberg: Village-Sign - straight ahead - turn right - turn left - stay on the major road - pass the church - the "Gloria Patri"-Column (in front of the church) - pass the column on the left side - direction Katzelsdorf
166	39,1		Village-sign: Schrattenberg Ende
167	44,0		<u>Katzelsdorf</u> - In Katzelsdorf stay right - road number: B47
168	45,4		Turn left - direction Reintal - B47












169	47,3		<u>Reintal</u>
170	47,9		Go straight ahead: road number: B49 - direction Hohenau, Bernhardsthal
171	50,8		<u>Bernhardsthal</u> - TS 12 ____/____ - Ri. Rabensburg - right direction Rabensburg - stay on B49
172	53,1		Village-sign Bernhardsthal Ende - CAUTION MILEAGE RESET !
	0,0		
173	4,3		<u>Rabensburg</u> - stay on road number: B49 - <u>Hohenau</u>
174	10,6		First Exit direction - Wien, Gänserndorf - B49 - underpass - <u>Waltersdorf</u> - <u>Sierndorf</u> - <u>Jedenspeigen</u>
175	26,3		<u>Dürnkru</u> t - stay on road number: B49 - (151) - <u>Mannersdorf</u>
176	37,0		<u>Angern</u> - stay on B49
177	38,0		In Angern - turn left - direction Marchegg - B49 - <u>Zwerndorf</u> - stay on B49
177a	46,6		Second Exit - direction Baumgarten - <u>Baumgarten</u>
178	52,2		<u>Marchegg</u> - CAUTION MILEAGE RESET ! - stay on B49 - <u>Groißbrunn</u>
	0,0		
179	16,1		Donau-bridge - TS 13 ____:____ - (150)
180	16,8		First Exit - direction Wien - B9, Bad Deutsch-Altenburg
181	16,9		Turn right - (brown sign- "Carnuntum")
182	17,1		Go straight ahead - <u>Bad Deutsch-Altenburg</u>
183	17,6		Straight ahead - direction Prellenkirchen, Neusiedler See - railroad crossing - straight ahead - <u>Prellenkirchen</u>
184	25,1		In Prellenkirchen turn right - direction Deutsch-Haslau, Neusiedler See - CAUTION DO NOT MISS THE TURN!

185	28,0		<u>Deutsch Haslau</u> - stay on major road - direction Neusiedler See - <u>Potzneusiedl</u>
186	29,3		In Potzneusiedl turn right - direction Eisenstadt, Neusiedl - CAUTION shortly after turn left and then right
187	31,7		CAUTION take the second Exit direction - Neudorf, Gattendorf
188	32,8		Turn right - direction Neusiedl - B10 - <u>Neudorf</u>
189	37,5		<u>Parndorf</u>
190	39,1		Second Exit - direction Neusiedl, Eisenstadt - B50
191	40,1		5 traffic lights coming up - always straight ahead - B50
192	41,7		Second Exit - direction Eisenstadt - B50
193	43,9		Second Exit - direction Eisenstadt - B50 - <u>Jois</u>
194	44,9		Second Exit - direction Eisenstadt - B50 - <u>Winden</u>
195	50,3		<u>Breitenbrunn</u> - ATTENTION, press TACHO to 0! - B50 - ATTENTION, from Breitenbrunn end to Donnerskirchen is an express way! Cyclists must ride compulsorily on the secondary carriageway on the right side of the express way. The pace car can ride behind the cyclist (at night). Escort vehicles must use the express way!
	0,0		
195,a	1,6		After the "end of village"-traffic sign Breitenbrunn, cyclists turn right onto the secondary carriageway. The pace car can ride behind the cyclist (at night) - <u>Purbach</u>
196	4,6		Cyclists turn again right on the main road - B50 - continue
197	6,1		Cyclists turn right onto the secondary carriageway again. The pace car can ride behind the cyclist (at night).
198	9,4		Cyclists turn again right on the main road - B50 - continue - End of the expressway - <u>Donnerskirchen</u>
199	12,4		Third Exit - direction Oggau, Rust, Mörbisch - leave road number: B50
200	16,2		<u>Oggau</u> - stay on major road
201	20,4		<u>Rust</u> - TS 14 ____:____ - (125)













202	21,1		Turn right - direction Wien, Eisenstadt - B52 - <u>St. Margarethen</u>
203	25,2		Second Exit - direction Wien, Eisenstadt
204	26,2		At traffic light left - CAUTION, NO SIGNS at the junction , after the turn you can see a church
205	26,5		Stay on major road - straight ahead - CAUTION - SMALL SIGN - direction Siegendorf
206	31,1		<u>Siegendorf</u> - (173)
207	31,5		First Exit right
208	31,9		Stay right - direction Eisenstadt
209	32,0		Stay left - direction Klingenbach
210	32,4		Turn left - direction Sopron
211	33,4		Second Exit - direction Zagersdorf
212	34,3		<u>Zagersdorf</u> - in Zagersdorf at km 35,5 stay left - direction Drassburg, Baumgarten - railroad crossing
213	337,3		<u>Drassburg</u>
214	38,2		Third Exit - direction Schattendorf, Baumgarten - <u>Baumgarten</u> - <u>Schattendorf</u> - <u>Loipersbach</u> - <u>Rohrbach</u> - <u>Marz</u>
215	54,1		Turn left - direction Oberpullendorf - B50
216	62,5		Turn left - direction Oberpullendorf - B50 - End of gradient - (439) - <u>Sieggraben</u> - <u>Kalkgruben</u> - <u>Tschurndorf</u>
217	71,6		Third Exit - direction Oberpullendorf - <u>Weppersdorf</u> - TS 15 ____:____ - gas station
218	73,1		Second Exit - direction Oberpullendorf - CAUTION MILEAGE RESET ! - straight ahead
	0,0		













219	0,8		Second Exit - direction Oberpullendorf - B50 - <u>Markt St. Martin</u> - <u>Neutal</u>
220	3,5		Second Exit - direction Oberpullendorf - B50 - <u>Stoob</u>
221	8,5		Third Exit - direction Oberpullendorf - B50
222	9,5		<u>Stoob Süd</u> - gas station - <u>Oberpullendorf</u>
223	10,4		At the traffic lights - straight ahead - direction Oberwart - B50
224	11,3		Second Exit - CAUTION NO SIGNS!
225	11,7		Third Exit - direction Rattersdorf - B61
226	13,5		Second Exit - direction Lutzmannsburg
227	14,4		<u>Unterpullendorf</u> - (229)
228	15,6		First Exit - direction Rattersdorf, Lockenhaus - B61 - <u>Unterloisdorf</u> - <u>Mannersdorf</u>
229	23,0		Second Exit - direction Rattersdorf - B55 - <u>Rattersdorf</u>
230	23,8		Turn right - direction Lockenhaus - B55 - <u>Liebing</u> - <u>Hammerteich</u>
231	30,5		<u>Lockenhaus</u> - (from Lockenhaus to Geschriebenstein: 9,8 km - 482 Hm - altitude of 482 meters)
232	30,8		Turn left - direction Rechnitz - B56 - stay on major road - CAUTION mountain pass road!
233	40,9		Mountain-pass: Geschriebenstein - TS 16 ____:____ - (807)
234	46,8		<u>Rechnitz</u> - CAUTION MILEAGE RESET ! - stay on B56 - (344) - gas station
	0,0		
235	6,2		Turn right - direction Eisenberg - B56 - <u>Schachendorf</u>








236	7,7		Turn left - direction Eisenberg - B56 - <u>Schandorf</u> - <u>Eisenberg Weinberg</u> - <u>Eisenberg a.d.P.</u> - <u>Deutsch Schützen</u> - <u>Höll</u> - <u>Edlitz</u> - stay on B56 - <u>Winten</u> - <u>Kulm</u> - <u>Gaas</u>
237	36,2		<u>Moschendorf</u>
238	36,4		In Moschendorf turn right - direction Güssing - B56
239	41,1		Second Exit - direction Güssing - B56 - <u>Güssing</u> - TS 17 ____:____ - (218)
240	50,0		Take fourth Exit - direction Graz - B57 - CAUTION MILEAGE RESET ! - straight ahead - stay on B57 - gas station
	0,0		
241	7,5		<u>Neustift b. Güssing</u> - <u>Heiligenkreuz</u>
242	12,1		In Heiligenkreuz - right direction Jennersdorf - B65
243	12,5		In Heiligenkreuz - turn left - direction Mogersdorf - straight ahead - direction Jennersdorf - <u>Mogersdorf</u> - <u>Weichselbaum</u> - <u>Rax</u> - <u>Jennersdorf</u>
244	24,1		Third Exit - direction Feldbach - B57 - gas station
245	25,3		Second Exit - direction Feldbach - B57
246	27,3		Second Exit - direction Feldbach - B57
247	27,8		Turn right - leave road number B57 - Turn right use road number B58 - DO NOT USE THE HIGHWAY!!
248	28,5		Second Exit - direction Slowenia , Neuhaus - B58 - <u>Windisch Minihof</u>
249	34,0		<u>Minihof Liebau</u>
250	34,4		In Minihof Liebau turn right - direction Neuhaus, Kalch - CAUTION DON'T MISS THE TURN - <u>Neuhaus</u> - stay on major road - <u>Krottendorf b. Neuhaus</u> - <u>Kalch</u> - TS 18 ____:____
251	44,6		In Kalch turn left - direction St. Anna/Aigen - (253) - CAUTION THE TURN IS AFTER A RIGHT-HAND BEND!
252	46,5		Turn right - direction St. Anna - mini signs!











253	47,6		Turn left direction Bad Radkersburg - (363) - <u>St. Anna</u> - <u>Aigen</u> - straight ahead - direction Bad Radkersburg - <u>Deutsch Haseldorf</u>
254	54,6		Turn right - direction Klöch
255	56,5		Turn left - direction Klöch - CAUTION DO NOT GO straight ahead! - <u>Klöch</u>
256	57,1		At the second junction turn right - direction Halbenrain - straight ahead - <u>Halbenrain</u> - TS 19 _____:_____
257	61,8		Railroad crossing
259	62,1		Turn right - direction Graz, Mureck - CAUTION MILEAGE RESET !
	0,0		
261	2,0		Go straight ahead direction Graz, Mureck B69 - <u>Unterpurkla</u> - <u>Weixelbaum</u> - <u>Fluttendorf</u> - <u>Diepersdorf</u> - <u>Gosdorf</u> - stay on B69 - <u>Misselsdorf</u>
262	14,4		<u>Mureck</u> – keep cycling on the main road B69 – Attention priority board – <u>Weitersfeld</u> – <u>Lichendorf</u> – railroad crossing
263	25,2		Turn left - direction Gersdorf - railroad crossing
264	26,1		<u>Gersdorf</u> - straight ahead - stay on major road
265	26,9		pass a small bridge
266	27,1		Turn left - direction Spielfeld, CAUTION - mini signs
267	27,3		Go straight ahead to the roundabout
268	27,5		First Exit - direction Spielfeld - <u>Spielfeld</u> - (252) - trough the underpass and up the hill - after ca. 7,0 km up and downhill road, you reach the highest Point - (513)
269	29,5		Turn left - direction Ratsch - <u>Graßnitzberg</u>















270	30,8		Go straight ahead - direction Langegg
271	33,0		Go straight ahead
272	34,1		Go straight ahead - sign " Achtung Staatsgrenze "
273	34,9		<u>Sulzthal</u> - CAUTION - Village-sign is on the left hand side
274	35,7		Weingut Prettner on the left hand side
275	36,5		Turn left - direction Langegg - <u>Eckberg-Sulzthal</u>
276	38,6		Go straight ahead - direction Leutschach
277	40,5		Go straight ahead - direction Leutschach - enjoy going downhill
278	42,0		Turn right - direction Arnfels, Leutschach - <u>Fötschach</u>
279	45,4		Turn right - direction Graz, Leutschach - <u>Schloßberg</u>
280	45,9		Turn right - direction Leibnitz, Graz - gas station
281	46,3		<u>Leutschach</u> - (351)
282	46,8		Turn left - direction Eibiswald, Arnfels - B69 - CAUTION directions signs are on the left side - <u>Maltschach</u>
283	51,7		<u>Arnfels</u> - CAUTION MILEAGE RESET ! - TS 20 ____:____ - (316)
	0,0		
284	0,5		Turn left - direction Eibiswald - B69 - over the bridge, then turn right - <u>Oberhaag</u> - <u>Hörmsdorf</u> - <u>Eibiswald</u> - (358)
285	13,6		Second Exit - direction Lavamünd, Soboth - B76 - gas station
286	15,4		Second Exit - direction Lavamünd, Soboth - B69 - (from roundabout to Soboth: 26,0 km - 986 Hm)

















287	33,0		Go straight ahead - direction Lavamünd - B69
288	41,2		Summit of the pass - (1.361)
289	51,2		<u>Lavamünd</u> - TS 21 ____:____ - (352)
290	51,4		Turn right - direction Lavamünd, Klagenfurt - B80 - CAUTION MILEAGE RESET ! - gas station
	0,0		
291	1,3		CAUTION shortly after the right hand bend - TURN LEFT - direction Bleiburg - B81 - <u>Wiederndorf</u> - <u>Einersdorf</u>
292	16,6		Second Exit - direction Bleiburg, Ebersdorf - B81
293	17,1		<u>Bleiburg</u> - (474) - few gas stations - direction Eberndorf - <u>Ebersdorf</u> - <u>Gonowetz</u> - B81 - underpass - direction Eberndorf
294	22,3		Second Exit direction Eberndorf - B81
295	24,1		Third Exit - direction Eberndorf - B81 - <u>St. Stefan</u>
296	28,9		Turn left - direction Seebergsattel, Bad Eisenkappel - B81
297	35,1		Turn left - direction Bad Eisenkappel - B82 - <u>Sittersdorf</u>
298	35,6		Second Exit - direction Bad Eisenkappel, Klagenfurt - <u>Miklauzhof</u>
299	37,1		Turn right - direction Klagenfurt, Ferlach - (471) - B85 - stay on road number B85 - direction - Abtei - <u>Abtei</u> - TS 22 ____:____
300	49,6		Summit of the pass - (751) - CAUTION MILEAGE RESET ! - direction Ferlach - B85 - <u>St. Margarethen i. Rosental</u> - <u>Gotschuchen</u> - <u>Unterferlach</u>
	0,0		
301	14,1		Second Exit - direction Ferlach, Klagenfurt - <u>Ferlach</u> - (456) - stay on major road
302	15,9		Turn right - direction Klagenfurt - stay on major road - B85 - few gas stations - <u>Görtschach</u>















303	18,6		Take first Exit - direction Feistritz, Klagenfurt - B91
304	19,1		Third Exit - direction Feistritz - B85 - <u>Strau</u> - <u>Weizelsdorf</u> - <u>St. Johann im Rosenta!</u> - small town sign <u>Hundsorf</u> - <u>Feistritz</u> - railroad crossing - stay on road number B85 - gas station
305	34,2		<u>Maria Elend</u> - stay on road number B85 - St. Jakob - gas station
306	39,1		Turn left - direction Faaker See - (green sign) - B85 - further on road number B85 - railroad crossing - direction Finkenstein
307	50,3		Second Exit - direction Villach, Finkenstein - B85 - <u>Finkenstein</u> - TS 23 ____:____
308	53,4		Town sign Finkenstein ends - CAUTION, MILEAGE RESET! - stay on road number B85 - <u>Stobitzen</u> - <u>Fürnitz</u> - (505)
	0,0		
309	4,8		Turn left - direction Tarvisio - B83 - <u>Fürnitz</u> - gas station - <u>Hart</u> - stay on B83 - <u>Pöckau</u>
310	12,8		<u>Arnoldstein</u> - (560)
311	14,5		Tak second Exit - direction Tarvisio - B83
312	16,6		Turn right - direction Hermagor - B111 - <u>Draschitz</u> - <u>Dreulach</u> - <u>Feistritz</u>
313	23,0		In Feistritz - CAUTION TURN right ! - gas station
314	24,2		Second Exit - direction Hermagor - B111 - CAUTION NO SIGNS!
315	24,3		Turn left - direction Hermagor - B111 - stay on B111 - ÖAMTC - <u>Hermagor</u> - (589) - gas station - further on road number B111
316	46,1		Second Exit - direction Kötschach Mauthen, Naßfeld - B111 - stay on B111 - <u>Jenig</u> - <u>Waidegg</u> - <u>Treßdorf</u> - <u>Kirchbach</u> - <u>Reisach</u> - <u>Gundersheim</u> - <u>Dellach</u> - <u>St. Daniel</u>
317	77,0		<u>Kötschach Mauthen</u> - TS 24 ____:____ - CAUTION, MILEAGE RESET!!
	0,0		
318	0,1		Turn left - direction Lesachtal, Mauthen - (700)












319	0,5		Turn right - direction Lesachtal - B111 - always use road number B111 - CAUTION, gradient! - <u>Strajach</u> - <u>St. Jakob</u> - <u>Birnbaum</u> - <u>Mattling</u> - <u>Liesing</u> - <u>Klebas</u> - direction Sillian - <u>St. Lorenzen</u> - (1.123) - <u>Maria Luggau</u> - <u>Wacht</u> - <u>Untertilliach</u> - <u>Obertilliach</u> - TS 25 ____:____ - (1.433) - gas station
320	43,3		gradient ends here - (1.544) - enjoy going downhill! - <u>Erschbaum</u> - <u>Kartitsch</u>
321	51,2		<u>Tassenbach</u> - (1.070) - railroad crossing
322	51,5		Turn right - direction Lienz - B100 - CAUTION, MILEAGE RESET! - <u>Leisach</u>
	0,0		
323	24,9		<u>Lienz</u> - TS 26 ____:____ - (672) - stay on major road- B100 - few gas stations
324	26,0		First Exit - direction Spittal, Großglockner - stay on B100 - direction Iselsberg - B107
325	29,6		classify left - Second Exit - direction Iselsberg, Großglocknerstraße, Nußdorf, Debant - <u>Nußdorf, Debant</u> - B107a - another roundabout without signs - second Exit, stay on major road - (von Debant auf den Iselsberg: 7,9 km - 534 Hm)
326	31,3		Second Exit - direction Iselsberg, Mölltal, Großglockner - B107 - <u>Iselsberg</u>
327	38,9		Summit Iselsberg - (1.201)
328	42,5		<u>Winklern</u> - (939) - CAUTION, MILEAGE RESET! - Straight ahead - direction Glocknerstraße, Großglockner - B107 - <u>Mörtschach</u> - <u>Döllach</u>
	0,0		
329	21,9		<u>Heiligenblut</u> - TS 27 ____:____ - (1.297) - (from Heiligenblut to Hochtor - summit: 15,5 km - 1.219 Hm)
330	27,0		Toll plaza (Mautstelle) - CAUTION: Leapfrog - Support (day) until "Toll plaza (Mautstelle) Ferleiten", Nr. 335 ! Night driving ban does not apply to RAA participants.
331	30,7		Take first Exit - direction Zell a. See, Salzburg
332			CAUTION: From Großglockner Hochtor until FINISH - the lights on the bicycle must be TURNED ON - DAY AND NIGHT!












333	37,4		First Summit - Hochtor - Top of Race Around Austria - (2.504) - TS 28 _____:_____ - (from Hochtor until Fuschertörl: 6,2 km - 251 Hm)
334	43,5		Second summit - Fuschertörl - long downhill road coming up - direction Salzburg, Zell a. See
335	56,9		Toll plaza (Mautstelle) Ferleiten - Leapfrog support during the day - ends here
336	63,3		<u>Fusch</u> - CAUTION, MILEAGE RESET! - (817) - Go straight ahead - direction Bruck - <u>Bruck an der Glocknerstraße</u>
	0,0		
337	7,1		Turn right - direction Innsbruck, Zell a. See - B311 - CAUTION: Leapfrog - Support (day) until "Mittersill", Nr. 346 !
338	9,0		Take third Exit - direction Zell a. See, Mittersill - B311
339	10,1		Take second Exit - direction Mittersill, Kaprun - B168
340	12,5		Take second Exit - direction Mittersill, Kaprun B168 - <u>Zell a. See, Ortsteil Bruckberg</u>
343	14,8		Take second Exit - direction Mittersill - B168 - <u>Piesendorf</u> - <u>Walchen</u>
344	22,6		Take second Exit - direction Mittersill - B168
345	28,4		Take second Exit - direction Mittersill - B168 - <u>Stuhlfelden</u>
346	33,9		<u>Mittersill</u> - TS 29 _____:_____ - (787) - B165 - Leapfrog - Support (day), ends here!
347	34,9		Take second Exit - direction Gerlospaß, Krimml
348	35,3		Stay left cross the railroad and the bridge - stay on major road direction Krimml, Gerlos - B165
349	35,5		Turn right direction Krimml, Gerlos - B165 - <u>Neukirchen</u> - gas station - <u>Neukirchen am Großvenediger</u>















350	56,6		Tunnel in the the town Wald in Pinzgau - Ignore the sign "Radfahren verboten" (no bicycle) - stay on Gerlos Alpenstraße - <u>Wald im Pinzgau</u> - (874)
351	63,0		Parking spots at Krimmler Wasserfällen - Gradient starts - (from Krimml to Gerlospass (summit): 7,2 km - 557 Hm)
352	70,1		Summit - (1.626) - and toll plaza - CAUTION, MILEAGE RESET! - Straight ahead direction Gerlos - straight ahead direction Zell a. Ziller - B165
	0,0		
353	11,0		<u>Gerlos</u> - TS 30 ____:____
354	28,6		CAUTION, after bend - turn left direction Zell a. Ziller - <u>Zell a. Ziller</u> - DO NOT USE ROAD NUMBER B169!
355	29,4		Before railway crossing turn right - direction Innsbruck on the major road - go on the major road through the underpass, over the bridge and after 100 meters to the next crossing (see next line!)
356	31,0		Turn left - direction Innsbruck - B169
357	331,4		Go straight ahead - direction Aschau i. Z.
358	33,7		Go straight ahead - direction Aufenfeld (green sign) - Straight ahead - <u>Stumm</u> - stay on major road through the town 
359	37,9		Turn left - direction Märzenstraße (green sign) - TS 31 ____:____ - go straight ahead on Märzenstraße
360	42,3		Turn left and go down after hilltop
361	42,6		Turn right - no signs!
361a	44,4		Go straight ahead - direction Bruck, Zillerstraße (small white sign) - <u>Bruck a. Ziller</u>
361b	48,6		Turn right - no signs!
361c	51,7		Turn left - direction Innsbruck - B171 - <u>Strass</u> - (225)
362	53,4		Take 2. exit - direction Schwaz - stay on B171 - <u>Buch</u> - <u>Schwaz</u>
363	63,1		Take 1. exit - direction Innsbruck - B171

















364	63,3		Take 1. exit - direction Innsbruck - B171
365	63,9		Take 2. exit - direction Innsbruck - B171
366	65,6		Take 1. exit - direction Innsbruck - B171 - CAUTION, MILEAGE RESET! - <u>Pill</u> - <u>Weer</u> - <u>Kolsass</u>
	0,0		
367	9,1		Take second Exit - direction Innsbruck, Wattens - B171 - <u>Wattens</u> - <u>Volders</u>
368	12,0		Take second Exit - direction Innsbruck - B171 - CAUTION NO SIGNS! - <u>Mils</u> - <u>Hall</u> - (562)
368a	16,7		Take 1. exit
369	17,2		Turn left - direction Ampass
370	17,7		Turn right - direction Ampass - CAUTION RIGHT TURN ! - DO NOT GO ON THE HIGHWAY!
371	18,7		Take second Exit - direction Ampass - <u>Häusern</u> - <u>Ampass</u> - (660)
372	20,9		Turn right - direction Lans, Aldrans
373	21,8		Take second Exit - direction Lans, Aldrans
374	23,4		<u>Aldrans</u> - (756)
375	23,8		In Aldrans straight ahead - 50m later stay right - direction Innsbruck
376	27,0		CAUTION: BEACHTE DETAIL PICTURE INNSBRUCK! - second Exit - direction Innsbruck - underpass the highway - afterwards use the bridge - direction Innsbruck-Zentrum - pass the stadium "Tivoli Neu"
377	27,1		<u>Innsbruck</u> - (590)
378	27,6		Take third Exit - direction Zentrum - pass the "Olympiahalle" - USE THE RIGHT LANE - DETAIL PICTURE !
379	28,0		USE DETAIL PICTURE ! Turn right - CAUTION, STRAIGHT AHEAD - cycling forbidden!!! - turn left - after ca. 200 m left hand bend - stay right - CAUTION, after underpass turn left @ " Gasthaus Bierstindl" drive up the hill
380	29,2		Turn left - (603) - on left side - green sign "Bergisel" - go on straight - direction Matrei - B182 - direction Mutters


























381	32,4		Take second Exit - direction Mutters
382	33,2		<u>Mutters</u> - gas station - straight ahead
383	33,9		At the fountain in Mutters turn right - direction Götzens - (833) - <u>Neu Götzens</u> - <u>Götzens</u> - (867)
384	39,2		In Götzens turn left - direction Axams - <u>Birgitz</u> - <u>Axams</u> - TS 32 ____:____ - (875) - always straight ahead
385	42,3		Take first Exit - direction Kematen - <u>Zifres</u> - <u>Kematen</u> - (642)
386	46,4		Turn left - direction Sellrain, Kühtai
387	47,1		Town sign "Kematen Ende" - CAUTION, MILEAGE RESET! - (from town sign Kematen Ende until summit Kühteil: 22,3 km - 1.379 Hm) <u>Sellrain</u> - <u>Gries i. S.</u> - straight ahead - direction Kühtai - <u>St. Sigmund</u> - <u>Haggen</u>
	0,0		
388	22,4		Summit - (2.020) - <u>Kühtai</u> - TS 33 ____:____ - <u>Ochsengarten</u> - (1.533) - straight ahead - <u>Mühlau</u> - <u>Taxegg</u> - <u>Oetzerau</u> - <u>Kircheben</u> - <u>Schrofen</u> - <u>Oetz</u> - (781)
389	40,3		Take second Exit - direction Bregenz, Innsbruck - B186 - CAUTION NO SIGNS! - gas station - <u>Ambach</u>
390	45,5		Take first Exit - direction Imst - B171
391	45,7		Take fourth Exit - direction Imst, Landeck - B171 - stay on road number B171 - stay right - weiter B171 - <u>Imst</u>
392	55,6		Take second Exit - direction Landeck - B171 - ÖAMTC
393	56,1		Take fourth Exit - direction Landeck - B171 - gas station
394	60,7		Take first Exit - stay on B171 direction Schönwies, Landeck - further on B171 - <u>Zams</u>
395	71,0		Take second Exit - direction Landeck, Zams - B171 - gas station - <u>Landeck</u> - TS 34 ____:____ - (781) - straight ahead
396	73,5		Take first Exit - direction Bregenz - B171
397	74,9		Take first Exit - direction Bregenz - B171



















398	75,0		Take first Exit - direction Bregenz, Silvretta Hochalpenstraße - B171
399	75,5		Take first Exit - B171 - on major road - <u>Graf Gurnau</u> - <u>Pians</u> - (von Pians until summit: Silvretta: 44,8 km - 1.186 Hm)
400	80,2		Turn left - direction Paznaun, Silvretta - B188 - CAUTION, MILEAGE RESET! - <u>See</u> - <u>Sesselebene</u> - <u>Brandau</u> - <u>Lochau</u> - <u>Nederle</u> - <u>Ischgl</u> - gas station
	0,0		
400 b	23,1		Take first Exit - direction Galtür, Silvretta
401	23,6		Take third Exit - direction Galtür - B188 - <u>Mathon</u> - <u>Tschaffain</u> - <u>Galtür</u> - <u>Wirl</u>
402	36,8		Toll plaza
403	43,4		Summit - (2.041) - Silvretta - TS 35 ____:____ - enjoy going downhill - direction Bludenz - L188
404	59,4		Three tunnels are coming up - CAUTION - ignore the "CYCLIST - FORBITTEN- SIGN!! THE PACE CAR HAS TO BE BEHIND THE CYCLIST!!! - <u>Gortipohl</u> - <u>St. Gallenkirch</u>
405	75,5		<u>Schruns</u> - go straight ahead - L188 - <u>Bartholomäberg-Gantschier</u> - <u>Bartholomäberg-Außerböden</u> - <u>St. Anton i. M.</u> - <u>Lorüns</u> - go straight ahead - direction Bludenz - L190
406	86,4		<u>Bludenz</u> - TS 36 ____:____ - (560)
407	87,0		stay left - direction Bludenz - L190 - major road
408	87,8		Take second Exit - direction - Zentrum - L190 - stay on major road - L190 direction Bregenz
409	88,4		Stay left - direction Feldkirch, stay on L190
410	88,8		Turn right - direction Feldkirch
411	88,9		Turn right - direction Feldkirch - L190 - go straight ahead
412	89,2		At "Volksbank" (banking institution) turn left - L190 - go straight ahead
413	90,2		at town sign Bludenz Ende - CAUTION, MILEAGE RESET! - go straight ahead













	0,0		
414	1,3		Take third Exit - direction Thüringen, Ludesch - L190 - straight ahead - CAUTION, DO NOT USE THE HIGHWAY!
415	2,8		Turn right - direction Thüringen, Ludesch - L193 - <u>Ludesch</u>
416	4,8		second Exit - direction Thüringen
417	6,7		Straight ahead direction Thüringen, Feldkirch - CAUTION - DO NOT take the junction to Faschinajoch !!!!!!! Go straight ahead for 1 more kilometer !!!!!!!
418	7,2		<u>Thüringen</u> - (550)
419	7,7		Take right - direction Thüringerberg, Faschinajoch, Großes Walsertal
420	10,7		<u>Thüringerberg</u> - go to Faschinajoch - (from Thüringerberg to Faschinajoch: 21,4 km - 933 Hm) - <u>St. Gerold</u> - <u>Blons</u> - <u>Sonntag</u> - <u>Garsella</u> - go straight ahead - <u>Sonntag</u> - <u>Fontanella</u> - <u>Fontanella Faschina</u>
421	29,2		Summit - (1.486) - Faschinajoch - <u>Damüls</u>
422	31,5		Go straight ahead - direction Bregenz, Dornbirn
423	39,6		<u>Au</u> - TS 37 ____:____ - (791) - stay on major road
424	41,2		Turn right - direction Warth, Hochtannbergpass - L200 - <u>Schopperrau</u> - <u>Schröcken</u> - (1.248) - (from Schröcken to Hochtannbergpass: 4,5 km - 436 Hm) - go straight ahead - direction Warth
425	60,0		summit - (1.675) - Hochtannbergpass - <u>Warth</u> - (1.418)
426	64,7		Turn left - direction Reutte - B198 - CAUTION, MILEAGE RESET! - stay on B198 - <u>Steeg</u> - <u>Hägerau</u> - <u>Walchen</u> - <u>Holzgau</u> - <u>Schönaun</u> - <u>Stockach</u> - <u>Bach</u> - <u>Obergiblen</u> - <u>Elbigenalp</u> - <u>Häselgehr</u> - <u>Stanzach</u> - (943)
	0,0		
427	50,2		Take 2. exit - direction Reutte - B198
428	50,4		Turn right - direction Rieden, Ehenbichl - <u>Ehenbichl</u> - <u>Reutte</u> - (858)
428a	58,7		Turn right twice onto major road - go straight ahead until roundabout - CAUTION, do not go into the one-way street! CAUTION, sharp corner!
















429	59,1		Take 2. exit - direction Innsbruck - CAUTION: leapfrog - support (day) until number 445
430	60,1		Turn right - direction Innsbruck - B179 - CAUTION, SIGN! - Fernpass - turn right
431	64,4		Take the exit - direction Heiterwang - DO NOT USE THE PARKWAY! - CAUTION! - Turn left - direction Heiterwang - <u>Heiterwang</u> - TS 38 :
432	65,9		Town sign Heiterwang ends - CAUTION, MILEAGE RESET!
	0,0		
433	1,6		Turn left - direction Innsbruck, Fernpass - B179
434	10,0		Turn right - direction Ehrwald, Lermoos - B179 - CAUTION, DO NOT USE THE PARKWAY!
435	10,5		Turn right - direction <u>Lermoos</u> - (979)
436	12,3		Turn right - direction Biberwier - <u>Biberwier</u> - (from Biberwier to Fernpass: 7,9 km - 241 Hm)
437	14,6		Turn right - direction Innsbruck, Fernpass - B179 - CAUTION, inform the athlet about the route for the next kilometers - he will be faster! TRAFFIC JAM during the day!
438	17,8		Turn right - direction Innsbruck, Fernpass - B179
439	22,4		summit - (1.217) - Fernpass - <u>Fernpass</u> - gas station - <u>Fernstein</u>
440	29,8		Turn right - direction Nassereith - <u>Nassereith</u> - (840)
441	30,2		Turn left - direction Ortsmitte Nassereith (green sign) - stay on major road
442	32,5		Turn right - direction Imst, Innsbruck
443	33,1		Turn left - direction Innsbruck, Telfs - B189
444	33,3		Turn right - direction Innsbruck, Telfs - B189 - <u>Obsteig</u> - (994) - <u>Fronhausen</u> - (from Nr. 444 until the highest point ca.8,5 km - 280 Hm)
445	47,1		Take first Exit - direction Mötztal - go straight ahead - direction Stams - B171 - Leapfrog - Support (day) ends here!



446	51,9		Go straight ahead - direction Silz, Stams - straight ahead
447	52,5		Turn right - direction Telfs, Rietz, Stams - B171
448	53,8		Take second Exit - direction Innsbruck - B171 - CAUTION, MILAGE RESET - straight ahead - (640)
	0,0		
449	6,6		Take second Exit - direction Oberhofen, Pfaffenhofen - <u>Pfaffenhofen</u> - TS 39 ____:____ - stay on major road - <u>Oberhofen</u> - <u>Flauring</u> - <u>Polling</u> - stay on major road - <u>Hatting</u> - straight ahead
450	17,0		<u>Inzing</u> - (606) - go straight through the town - gas station
451	19,9		Take first Exit - direction Oberperfuss, Unterperfuss - <u>Unterperfuss</u>
452	23,7		Take second Exit - direction Kematen (green sign) - <u>Kematen</u> - (608)
453	24,2		Turn left - direction Völs - stay on major road
454	25,3		Take first Exit - direction Völs - CAUTION NO SIGNS! - <u>Völs</u> - use the underpass
455	28,6		Take first Exit - direction Birgitz, Götzens
456	30,6		Go straight - direction Innsbruck - <u>Innsbruck</u> - TS 40 ____:____ - straight ahead - underpass the highway - go straight ahead - use the right lane
457	33,8		Turn right - direction Schwaz, Rum, Matri, Igls, Vill - Go straight ahead - direction Matri, Schwaz
458	34,9		Go straight ahead - direction Schwaz, Hall - B171
459	35,1		CAUTION, THE ATHLET HAS TO USE THE CYCLE PATH!!! Pace Car uses the road !!!
460	35,6		CAUTION, ATHLET AND PACE CAR USE THE SLIP ROAD - pass the "Olympiahalle" - CAUTION at Exit from the slip road to the roundabout!!!
461	36,0		Take first Exit - direction Vill, Igls, Aldrans, Lens - pass "Tivoli Stadium" - (585) - Go straight ahead
462	36,5		Take third Exit - direction Rinn, Aldrans - <u>Aldrans</u> - (756)

463	39,8		Turn left - direction Hall, Ampass - Shortly after go straight ahead direction Ampass
464	41,9		Take first Exit - direction Hall, Ampass - <u>Ampass</u>
465	42,7		Turn left - stay on major road - direction Hall - <u>Häusern</u>
466	44,9		Take first Exit - direction Hall - B171a
467	45,9	 	Turn left - direction Hall - <u>Hall</u> - (560)
468	46,4	   	Turn right - direction Mils, Volders - B171 -  Take third Exit - direction Wattens - <u>Mils</u> - gas station - <u>Volders</u>
469	51,6		Take second Exit - direction Schwaz - no signs - <u>Wattens</u> - stay on major road
470	54,4		Take first Exit - direction Schwaz - B171 - <u>Kolsass</u> - <u>Weer</u> - <u>Pill</u> - straight ahead - B171 - <u>Schwaz</u>
471	63,5		Take second Exit - direction Wörgl - B171 - CAUTION - MILAGE RESET - few gas stations - cross 2 traffic lights - straight ahead - direction Wörgl - B171
	0,0		
472	1,7		Take second Exit - direction Wörgl - B171
473	2,2		Take second Exit - direction Wörgl - B171
474	2,4	 	Take second Exit - direction Wörgl - B171 - <u>Buch</u> -  always straight ahead - B171 - <u>Strass</u>
475	12,1		Take second Exit - direction Wörgl - B171 - St. Gertraudi - Brixlegg
476	18,0		Take second Exit - direction Wörgl - B171 - gas station
477	19,4		Take second Exit - direction Wörgl - CAUTION - Tunnel, 624m long - use the tunnel - Ignore the sign "Radfahren verboten". Pace Car HAS TO BE BEHIND THE ATHLET!! - <u>Kundl</u>
478	27,6		Take first Exit - direction Wörgl - B 171
478a	31,6		Take first Exit - direction Wörgl - B171
479	32,1		<u>Wörgl</u> - TS 41 ____:____ - (513) - always straight ahead 

480	32,7		Take third Exit - B171 - CAUTION, TRAFFIC ! Inform the athlet about the route for the next kilometers, he will be faster!!! Traffic jam during the day!!! - 9 traffic lights always go straight ahead
481	35,4		Take third Exit - direction Kufstein - B171 - straight ahead
482	36,0		CAUTION on Exit - CONCENTRATE, roundabout! - LOOK at detailpicture page 74 - turn left - direction Kirchbichl, Kufstein - B171 - <u>Kirchbichl</u>
483	37,6		Take second Exit - direction Kufstein - B171
484	39,3		Take first Exit - direction Kufstein - B171
485	46,1		Take second Exit - direction Kufstein - B171 - <u>Kufstein</u>
486	47,0		Take second Exit - direction Kufstein, Kiefersfelden - B171
487	47,1		Take second Exit - direction Niederndorf, Thiersee, Kiefersfelden - B171
488	47,8		Take third Exit - direction Niederndorf, Kiefersfelden - B171 - drive over the bridge
488a	48,6		Take second Exit - direction Niederndorf, Kiefersfelden
489	48,9		Take second Exit - direction Walchsee - B175 - direction Niederndorf - drive parallel to the highway
490	50,0		Take second Exit - direction Niederndorf - B175 -
491	50,4		Take second Exit - direction Walchsee, Niederndorf, Ebbs -
492	58,5		Take second Exit - direction Walchsee, Niederndorf,- B175 - <u>Ebbs</u> - stay on major road B175 - <u>Sebi</u>
492a	59,0		Turn right - direction Walchsee - B172 - <u>Durchholzen</u> - <u>Walchsee</u> - (662) - <u>Kössen, Gemeinde Kranzach</u>
493	71,6		<u>Kössen</u> - CAUTION, MILAGE RESET ! - TS 42 ____:____
	0,0		
494	1,7		Take second Exit - direction St. Johann, Reit im Winkl, Erpfendorf - B172 - (588) - gas station - straight ahead
495	3,6		Turn right - direction Erpfendorf
496	15,1		Turn left - direction Lofer - Waidring - B178 - (636) - straight ahead - B178 - (until Waidring: 2,5 km - 154 Hm)

497	30,4		Turn right - direction Lofer, Saalfelden, Zell a. See - B311 - <u>Lofer</u>
498	32,4		Take first Exit - direction Saalfelden - B311 - (624) - <u>Weißbach</u> - straight ahead - <u>Saalfelden</u> - TS 43 ____:____ - (732)
499	55,6		Take third Exit - direction Zentrum (green sign) - CAUTION - at first roundabout direction Zentrum - drive through the town
500	56,0		Take third Exit - direction Dienten - B164 - stay on major road
501	57,7		Town sign Saalfelden ends - CAUTION, MILAGE RESET!
			At this point also - RAA 1500 Route!
502	0,0		Town sign Saalfelden ends - straight ahead - direction Dienten - B164 - gas station - (from town sign Saalfelden Ende till Filzensattel: 14,6 km - 518 Hm) - gradient starts at km 11,3
503	14,6		first summit - (1.290)
504	16,5		Take second Exit - direction Bischofshofen - B164 - <u>Höfl-Zachhof</u> - (from the junction to Dientner Sattel: 4,2 km - 269 Hm)
505	20,7		Second summit - (1.370) - enjoy going downhill - <u>Mühlbach</u> - (848)
506	36,5		Take second Exit - direction Bischofshofen - <u>Bischofshofen</u> - TS 44 ____:____ - B159 - (545)
507	36,7		Take third Exit - direction Zentrum (green sign) - left side ARBÖ - gas station
508	37,3		Take second Exit - direction B159, Salzburg - stay on B159
509	37,9		Take second Exit - direction Werfen - B159
510	38,6		Take second Exit - direction Werfen - B159 - gas station - straight ahead - B159 - <u>Imlau</u> - <u>Tenneck</u> - (520)
511	53,6		second Exit - direction Pass Lueg. CAUTION, DO NOT GO ON THE HIGHWAY!!!
512	61,4		Take third Exit - direction Golling - right - direction Golling - (470)
513	61,8		<u>Golling</u> - CAUTION, MILAGE RESET! - stay on der B159 - straight ahead - <u>Kellau</u> - straight ahead - direction Salzburg - B159 - <u>Kuchl</u> - gas station - stay on B159 - traffic light straight ahead

	0,0		
513b	9,0		Take second Exit - direction Hallein
514	10,5		<u>Hallein</u> - TS 45 ____:____ - (446) - straight ahead - gas station - at traffic light straight ahead
515	12,3		Take first Exit - direction Puch, Oberalm - cross the bridge
516	12,6		Take second Exit - direction St. Gilgen, Adnet
517	13,1		Take third Exit - direction St. Gilgen, Adnet, Wiestal
518	15,4		Go straight ahead - direction St. Gilgen - <u>Seidenau</u> - <u>Seefeldmühle</u> - straight ahead - direction St. Gilgen
519	33,2		Turn right - direction Strobl, St. Gilgen, Fuschl, Hof - B158 - (703) - CAUTION, MILAGE RESET ! - <u>Eisenwang</u>
	0,0		
520	2,0		Take second Exit - direction Wien, München, Thalgau
521	6,2		Take right - direction Eugendorf, Plainfeld, Thalgau
522	6,3		Take first Exit - direction Mondsee, Thalgau - <u>Unterdorf</u> - <u>Thalgau</u> - (545) - gas station
523	9,0		In Thalgau (town centre) straight ahead - CAUTION, ATTENTION, to quit the major road - direction Mondsee - <u>Vetterbach</u> - <u>Eich</u> - <u>Am Höribach</u> - <u>Gaisberg</u> - gas station
524	16,5		Take second Exit - direction B154, Mondsee
525	16,9		Turn right - direction B151, Mondsee Süd, Attersee, Unterach, Oberwang - <u>Mondsee</u> - TS 46 ____:____ - (485) - <u>Am See</u> - <u>Loibichl</u>
526	22,0		Turn left - direction St. Georgen, Straß, Oberwang, Loibichl - <u>Loibichl</u> - <u>Oberwang</u> - TS 47 ____:____ - (578)
527	28,7		In Oberwang left - direction St. Georgen, stay on major road - <u>Straß</u> - TS 48 ____:____ - (581)
528	34,6		In Straß stay left - direction Vöcklamarkt, St. Georgen, stay on major road

529	37,3		<u>St. Georgen i. Attergau</u> - TS 49 _____:_____ Race neutralised, Teams go together, NO PASSING!!!
530	37,4		right and right again – always straight ahead until the stop sign appears
531	38,2		stop sign – straight ahead
532	38,3		at the RAA tent on the right side – end of neutralization
533			the cyclist will be accompanied by a motorcycle escort to the roundabout at km 38,4, the first exit into Attergaustraße to the RAA stage
534	38,8		FINISH - RACE AROUND AUSTRIA - GRATULATION!

