

RACE
AROUND
AUSTRIA
CHALLENGE



ROUTEBOOK 2022
ENGLISH

LEGEND – Use and Description of the Routebook


COLUMN 1 - Consecutive numbers:

Consecutive numbers offer a better orientation for navigation transfer and they give advice to the race management center.

COLUMN 2 - Kilometre of references:

References of kilometres are visible at every action and sometimes at mountain passes and road signs of villages as well.

COLUMN 3 - Column of sketch:



The sketch of action at the specific kilometre should help to recognize the further continuation of the route f.e. at crossings, turns, etc. **ATTENTION:** Always follow the direction of arrow.



In roundabouts the specific exit to leave is mentioned in column 4 (column of description).

COLUMN 4 - Column of descriptions:

The column of descriptions gives information of the action at the current kilometre of reference, contains traffic signs, essential information, road signs of villages which all have to be passed until the next action. **Therefore read the whole column carefully!**

LEGEND to column of description:

Upright letters: Description of action, traffic information signs, sometimes road signs of villages (end of village).
(385) = meters a.s.l. exact height not guaranteed.

Oblique letters and underlined: Road sign, indicating a village, e.g.: Bad Leonfelden.

Bold letters: Attention, caution, important information e.g. **ATTENTION, set tachometer to 0 (zero)!**

COLUMN 5 - Total kilometres:

When tachometer is set to 0 (zero) total kilometres accumulate. This column is just for your information.

Differences of the total amount of kilometre in the routebook between the total amount of kilometre of online portal are a result of inaccuracies of online data and the cars' tachometers.

SPECIAL SERVICE:

From about km 700 onwards, fuel stations are indicated. The choice of gas stations is randomly picked. There are other stations as well. The opening hours of the several stations are not mentioned due to that please think in advance and refill fuel in time.
















MAPS:





















Additionally to the description the race course can be found in maps, online, routebook too.














IMPORTANT: IN DOUBT MAPS RANK HIGHER THAN TEXT!!!



















As an additional map the road map „Oberösterreich 1:150 000“ is recommended.
(Exception: Routebook Nr. 1 – 17; roads are drawn here approximately only.)


































COLUMN 1	COLUMN 2	COLUMN 3	COLUMN 4
1	0,0		Start Race around Austria - reset mileage to 0 - straight ahead through the roundabouts
2	0,6		Stay left - direction Vöcklamarkt, Ried
3	1,0		Stay right - direction Ried, Vöcklmarkt
4	1,4		Take 2. Exit - direction Vöcklamarkt
5	1,9		Turn left - direction Weißenkirchen - <u>Thanham</u> - <u>Röth</u> - <u>Hölleiten</u>
6	6,2		Turn left after the village Hölleiten (place - name-sign shows the end) - drive in direction to the church
7	6,4		<u>Weißenkirchen</u> - pass the church on the left side - when the place-name-sign Weißenkirchen ends stay straight
8	6,9		Turn left at the 13% downhill gradient sign - direction Vöcklatal (blue sign)
9	7,8		Turn right direction Vöcklatal (blue sign)
10	9,0		Turn left - drive uphill in direction Vöcklatal (blue sign)
11	10,2		Straight ahead over the hilltop
12	10,8		Turn left - direction Mondsee (blue sign)
13	12,4		Turn right - direction Oberhofen, Irrsdorf, Hüttenedt - straight ahead - <u>Hochfeld</u> - <u>Schwandt</u>
14	19,0		Turn right - direction Salzburg, Straßwalchen - B154 - <u>Straßwalchen</u> - TS 1 ____:____
15	21,7		Roundabout - Take 1. Exit - direction Linz, Braunau, B1 - stay at major road - after 400m end of major road - left in direction Braunau, Mattighofen - B147
16	22,8		Turn left - direction Braunau, Ried im Innkreis
17	23,5		Keep left - direction Lochen, Lengau - go straight ahead - <u>Schwöll</u>















18	25,0		Turn left - direction Lengau, Lochen - over the railroad. CAUTION STOP SIGN! - Lengau - at major road left indirection Palting, Lochen 
19	29,0		Go straight ahead - in direction Kirchberg, Mattighofen, Munderfing
20	29,7		Take 3. Exit - direction Mattighofen, Munderfing
21	30,9		Take 3. Exit - direction Kirchberg, Palting, Babenham - <u>Babenham</u>
22	31,8		Stay left
23	33,3		Take 2. Exit - direction Kirchberg, Kerschham - <u>Kerschham</u>
24	36,3	 	Straight ahead - direction Auerbach, Kirchberg
25	36,6		Stay right - direction Auerbach - <u>Kirchberg</u> - stay on the major road
26	38,8		Turn right - direction Pischelsdorf, Auerbach - straight ahead - <u>Auerbach</u> - <u>Unterimprechting</u>
27	43,3		Turn right - direction Pischelsdorf, Mattighofen - CAUTION RESET MILEAGE - <u>Wagenham</u>
	0,0		
28	1,2	 	Straight ahead - direction Pischelsdorf, Uttendorf - <u>Wagenham</u> - <u>Pischelsdorf</u>
29	6,0		Stay right - direction Braunau, Neukirchen - <u>Ottendorf</u>
30	10,7		Turn right - direction Braunau, Neukirchen - B156 - <u>Neukirchen</u>
31	13,4		Turn right direction - Burgkirchen - <u>Burgkirchen</u>
32	17,2	 	Straight ahead over the intersection
33	17,3		Stay left - direction St. Peter am Hart, St. Georgen - shortly after take a right turn


















34	17,40		Turn right - direction St. Peter am Hart, St. Georgen - <u>Forstern</u> - <u>St. Georgen</u>
35	18,2		Stay left direction - St. Peter - over the railroad at km 19,0 - <u>St. Peter</u>
36	23,4		Straight ahead direction Hagenau - railroad crossing
37	24,7		Turn right - direction Mining, Bogenhofen - <u>Bogenhofen</u> - straight ahead, over the bridge - <u>Mining</u> - TS 2 ____:____
38	30,5		In Mining after the right-hand-bend turn left - direction Mühlheim, Mamling - <u>Mamling</u> - <u>Mühlheim</u> - straight ahead
39	37,4		Turn left - direction Katzenberg, Kirchdorf - <u>Graben</u>
40	40,0		<u>Kirchdorf</u> - In Kirchdorf stay right on the major road - <u>Katzenberg</u> - straight ahead - direction Obernberg, Reichersberg
41	45,2		<u>Obernberg</u> - stay on the major road, after second gate turn right - drive straight ahead - direction Reichersberg
42	48,8		<u>Reichersberg</u>
43	49,6		Turn left - direction Schärding, Suben - <u>Mitterding</u>
44	57,8		Take 2. Exit - direction Schärding, Suben - B149
45	58,1		Take 2. Exit - direction Schärding, Suben - B149 - <u>Suben</u> - TS 3 ____:____ - <u>Haid</u> - stay left - direction Schärding
46	62,9		Take 2. Exit - direction Schärding - B149 - <u>Badhöring</u> - ÖAMTC - <u>St. Florian</u>
47	64,6		Take 1. Exit - direction Rainbach - B149 - CAUTION, MILEAGE RESET!!
	0,0		
48	0,8		Turn left direction Schärding - shortly after underpass - B137
49	3,5		Turn right - direction Engelhartzell, Schardenberg, Schärding - B136 - <u>Schärding</u>










50	3,6		Take 2. Exit - direction Schardenberg - B136 - (307) - straight ahead - direction Schardenberg
51	9,5		Turn right - direction Schardenberg
52	11,7		<u>Schardenberg</u> - (542)
53	12,2		Turn right - direction Münzkirchen, Freinberg
54	13,0		Go straight ahead - direction Esternberg, Freinberg - forward in direction Freinberg
55	15,4		Stay left - direction Passau, Freinberg - <u>Hareth</u> - forward in direction Passau, Freinberg
56	19,5		Turn right - direction Unterhinding, Hinding, (green sign - Donautal)
57	23,2		Turn right - direction Linz, Eferding, Engelhartzell
58	27,5		Go straight ahead - direction Linz - B130 - (314) - <u>Pyrawang</u> - <u>Kasten</u> - <u>Engelhartzell</u>
59	51,7		Turn right over the Donau-bridge - TS 4 ____:____ - direction Niederranna
60	52,9		Turn left - direction Neustift, Niederranna - (298) - <u>Niederranna</u> - stay right, on the major road- <u>Dorf</u> - <u>Steinlacken</u> - <u>Grub</u> - <u>Neustift</u>
61	62,6	 	Stop-sign in Neustift - CAUTION RESET MILEAGE!! - go straight ahead- direction Oberkappel - <u>Oberkappel</u>
	0,0		
62	4,1		In Oberkappel go straight ahead in direction Kollerschlag
63	4,3		Stay right in direction Rohrbach, Ulrichsberg, Kollerschlag - (723)
64	10,1		Go straight ahead - direction Ulrichsberg - <u>Mistlberg</u> - <u>Kollerschlag</u>
65	13,6	 	Straight ahead
66	13,7		Turn right to street number B38, direction Ulrichsberg, Julbach












67	14,2		ATTENTION: Leave the priority road left in the 180° curve towards Ulrichsberg, Julbach - <u>Nebelberg</u> - <u>Vorderschiff</u> - <u>Hochkraml</u>
68	21,4		Turn left direction Ulrichsberg, Julbach
69	22,0		<u>Julbach</u> - drive through the town
70	22,6		Stay left - direction Ulrichsberg - <u>Stangl</u>
71	27,3		<u>Ulrichsberg</u> - TS 5 ____: ____ - (609) - stay on the priority road to the roundabout
73	28,2		Take 1. Exit - direction Linz, Aigen
74	34,8		Take 3. Exit - direction Haslach, Aigen Süd - <u>Aigen-Schlägl</u> - go straight ahead
75	35,1		Turn left direction Haslach, St. Oswald
76	35,6		Turn left - direction Haslach, St. Oswald - over the railroad - CAUTION stop-sign - <u>Unterneudorf</u> - <u>Minihof</u> - <u>Schwackerreith</u> - <u>Damreith</u> - <u>Haslach</u> - (499) 
77	44,8		Turn left - direction Freistadt - B38 - <u>Haslach an der Mühl</u> - straight ahead B38
78	47,0		Turn left - direction Guglwald, Afiesl - <u>St. Stefan am Walde</u> - direction Guglwald - <u>Oberafiesl</u> - (858) - <u>Unterafiesl</u>
79	62,2		Turn left - direction Freistadt, Bad Leonfelden - B38 - <u>Bad Leonfelden</u> - (748)
80	71,2		Take 4. Exit - direction Linz, Freistadt
81	71,8		Take 1. Exit - direction Linz, Freistadt - B126 - CAUTION MILEAGE RESET!!
	0,0		
82	1,0		Take 4. Exit - direction Freistadt -B38







83	6,3		Turn left direction Rainbach, Reichenthal - <u>Reichenthal</u>
84	10,4		Turn left - direction Rainbach, Summerau - <u>Summerau</u> - <u>Rainbach</u>
85	18,4		In Rainbach - turn right - direction Linz, Freistadt - B310 - <u>Apfoltern</u> - <u>Vierzehn</u>
86	23,1		Take 1. Exit - direction Freistadt, Königswiesen - B125 - <u>Freistadt</u> - TS 6 ____:____
87	24,2		Take 2. Exit - direction Freistadt Zentrum - B125 - cross 3 intersections with traffic lights - direction Linz
88	25,6		Take a sharp left turn - direction Kefermarkt, Lasberg - CAUTION, turn right again!
89	25,7		Turn right direction Kefermarkt, Lasberg
90	27,7		Take 2. Exit - direction St. Oswald, Kefermarkt, Lasberg
91	29,7		Turn right - direction Gutau, Kefermarkt - CAUTION, at km 33,6 before railroad cross TURN LEFT
92	33,6		Turn left direction Gutau, Kefermarkt - <u>Kefermarkt</u> - straight ahead through the town
93	34,3		Turn right direction Pregarten, Selker - CAUTION, do not go in the direction of Linz!!
94	35,0		Turn left direction Pregarten, Selker
95	40,2		Turn right direction Linz, Pregarten - <u>Selker</u> - stay at the major road - <u>Pregarten</u> - TS 7 ____:____
96	45,6		CAUTION, on the end of town square <u>turn left</u> - Tragweiner Straße - No signs! Look at detail-map Pregarten
97	46,0		Turn left - Tragweiner Straße - (blue sign)
98	46,7		Stay right - direction Zwettl, Königswiesen - B124
99	46,9		Turn left - direction Zwettl, Königswiesen - B124

100	49,8		Turn right - direction Perg, Schwertberg
101	52,2		Turn right direction Perg, Schwertberg, Mauthausen - <u>Schwertberg</u> - straight ahead through the town
102	57,8		Go straight ahead - direction Linz, Mauthausen
103	58,4		Go straight - direction Linz, Mauthausen
104	58,8		Go straight ahead - direction Pregarten, Ried i. d. Riedmark - <u>Niederzirkling</u>
105	60,8		Go straight ahead - direction Enns, Mauthausen
106	62,7		Turn left - direction Mauthausen - B123 - railroad crossing - <u>Mauthausen</u>
107	64,0		Go straight ahead - direction Linz, Perg - B123
108	64,3		Turn right - direction Enns, Ennsdorf - B123 - trough the underpass and then turn right
109	64,6		Turn right - direction Enns, Ennsdorf - across the bridge - TS 8 ____ : ____
110	65,3		Take 1. Exit - direction St. Valentin, Enns, Ennsdorf - CAUTION MILEAGE RESET! - B123
	0,0		
110a	2,1		Take 2. Exit - direction St. Valentin, Enns, Ennsdorf - railroad crossing
111	2,9		Take 3. Exit - direction Ennsdorf - B123 - <u>Ennsdorf</u> - underpass - go straight ahead at traffic light
112	4,2		Go straight ahead - direction Ernsthofen, St. Valentin - underpass - <u>St. Valentin</u>

113	9,3		Go straight ahead - direction Steyr, Ernsthofen, Haag - underpass - stay on major road - <u>Herzograd</u> - <u>Ernsthofen</u>
114	14,9		Take 3. Exit - direction Haag, Aigenfließen
115	15,9		Turn right - direction Linzeröd, Burg - CAUTION, sign is on the right side! - <u>Loderleiten</u> - at km 18,4 straight ahead direction Haidershofen
116	20,7		Turn right - direction Dorf a.d. Enns
117	21,1		Turn left - direction Linzeröd
118	22,7		Turn right - direction Steyr, Haidershofen - Railroad crossing - <u>Ramingdorf</u>
119	25,6		Go straight ahead - direction Steyr, Behamberg - underpass
120	26,3		Stay on the major road - direction Steyr - <u>Steyr</u> - TS 9 ____:____
121	27,0		Turn left - direction Weyer, Amstetten - B122a
122	28,6		Take 1. Exit - direction Weyer, Steyr - B122
123	29,4		Turn left - direction Weyer - B122 - CAUTION, after the 4. traffic light, stay at the left lane!!! Look at detail-map page 32!
124	30,6		Take 2. Exit - direction Weyer, Ternberg - CAUTION, MILEAGE RESET ! - CAUTION, stay at the left-turning-lane! - Look at detail-map page 32!
	0,0		
125	0,2		Turn left - direction Weyer, Ternberg, Garsten, St. Ullrich - B115 - bleibe auf B115 - gas station
125a	3,4		Take 2. Exit - direction Weyer, Ternberg - B115 - <u>Losenstein</u>
126	21,7		Turn right - direction Losenstein - drive through the town - DO NOT go straight ahead trough Tunnel !!!
127	22,6		Turn right - direction Weyer, Reichraming - B115 - <u>Reichraming</u> - auf B115 bleiben
128	33,3		Take 2. Exit - direction Weyer, Leoben, Altenmarkt - B115 - <u>Großraming</u> - TS 10 ____:____ - stay on road number B115

129	44,0		Go straight ahead - direction Leoben, Altenmarkt - B115
130	59,4		Turn right - direction Windischgarsten, Unterlaussa - <u>Altenmarkt</u> - CAUTION, MILEAGE RESET !
	0,0		
131	0,2		Stay right - direction Windischgarsten, Unterlaussa
132	1,7		Turn left - direction Windischgarsten, Unterlaussa - CAUTION, sharp left turn - go slowly!!! - (distance to Hengstpass: 22,1 km - 570 Hm) at km 3,8 gradient starts!
133	11,0		<u>Unterlaussa</u> - stay left - direction Windischgarsten, Hengstpass
134	24,0		Top of the pass - (987) - TS 11 _____:_____ - <u>Rosenau</u>
135	34,5		<u>Windischgarsten</u>
136	35,1		Turn left - direction Liezen, Kirchdorf - CAUTION, DO NOT DRIVE THROUGH THE TOWN!!!
137	36,8		Stay right - direction Kirchdorf
138	36,9		Turn right - direction Kirchdorf - B138 - <u>Pichl</u> - go straight - stay at road number B138
139	59,6		<u>Klaus</u> - CAUTION, MILEAGE RESET ! - at Road number B138 in direction Kirchdorf - few gas stations - <u>Micheldorf</u> - at traffic lights go straight ahead - stay at B138
	0,0		
140	10,0		<u>Micheldorf</u> - turn left - direction Gmunden - Ri. Ottsdorf, Kremsdorf - Railroad crossing - Stay at major road in direction Gmunden - <u>Ottsdorf</u> - (Distance to Ziehberg: 3,0 km - 219 Hm) at km 12,7 gradient starts!
141	15,9		End of gradient - (go downhill :) - <u>Steinbach</u> - TS 12 _____:_____
142	24,9		Turn left - direction Gmunden, Scharnstein - B120

143	27,5		<u>Scharnstein</u> - go trough the town on road number B120 - direction Gmunden - Gas Station - <u>Kranichsteg</u> - Go straight - direction Gmunden - B120 - CAUTION railroad crossing at km 39,1
144	39,6		Take 2. Exit - direction Gmunden - B120
145	42,0		Take 1. Exit - direction Gmunden West, Bad Ischl - B120 - TS 13 ____:____
146	42,2		Take 2. Exit - direction Gmunden West - B120 - go straight ahead at traffic light - get onto the ahead lane
147	44,2		Go straight ahead - direction local industries (green sign) - after 200 meters turn right through the underpass
148	45,2		Turn right - direction Pinsdorf - <u>Pinsdorf</u>
149	48,2		Go straight ahead to get on the major road - stay on major road through the town
150	46,8		Turn left - direction Neukirchen - <u>Innengrub Kufhaus</u> - <u>Finsterau</u> - <u>Reindlmühl</u>
151	54,0		Go straight ahead - direction Neukirchen
152	56,5		<u>Neukirchen</u>
153	57,0		Turn right - direction Steinbach - CAUTION , MILEAGE RESET! - (distance from Neukirchen to Großalm: 8,3 km - 287 Hm)
	0,0		
154	8,2		Top of the pass - (845) - TS 14 ____:____ - <u>Unterfeichten</u> - <u>Steinbach</u>
155	15,1		Turn left - direction Unterach, Weißenbach - B152
156	18,5		<u>Weißenbach</u> - go straight ahead - direction Mondsee, Unterach - B152 - <u>Unterach</u>
157	24,7		Keep left - direction Mondsee - B152 - CAUTION, at this intersection TS 15 ____:____

158	25,1		Turn left - direction Mondsee - B151 - stay on road number B151 - <u>Ort am Mondsee</u> - <u>Maierhof</u>
159	33,1		Turn right - direction St. Georgen, Straß, Oberwang, Loibichl - <u>Loibichl</u> - <u>Oberwang</u> - TS 16 ____:____ - (578)
160	40,0		In Oberwang turn left - direction St. Georgen, stay at major road - <u>Straß</u> - TS 17 ____:____ - (581)
161	45,8		In Straß - stay left - direction Vöcklamarkt, St. Georgen, stay at major road
162	48,5		<u>St. Georgen i. Attergau</u> - TS 18 ____:____ - final time station! NO PASSING ZONE!! Teams drive together into town.
163	48,6		Right and afterwards immediately Right - straight till the stop sign
164	49,4		Stop sign - straight
165	49,5		At the Race Around Austria tent on the right side of the street: End of Neutralisation
166			The Athlete will now escorted with motorbikes to the roundabout at km 49,6 and to the RAA stage
167	50,0		FINISH - CONGRATULATION - END OF RAA CHALLENGE



RACE
 AROUND
AUSTRIA
CHALLENGE



